






GUADALAJARA TO SAN MIGUEL DE ALLENDE
 Map 2 of 4
 Total Route Distance 239.7 Miles (386.6 Km)

Key To Symbols

-  Toll Highway
-  Free Highway
-  City 4-Lane Street
-  2-Lane Principal Highway
-  2-Lane Secondary Road
-  Our Route

-  m/p/d Pemex (magna, premium, diesel)
-  City or Town
-  Freeway On Ramp
-  Grocery Store
-  Retorno

