














TEPIC TO GUADALAJARA
 MAP 1 of 2
 Total Route Distance 128.4 Miles (207.1 Km)

Key To Symbols

-  Toll Highway
 -  Free Highway
 -  City 4-Lane Street
 -  City 2-Lane Street
 -  2-Lane Principal Highway
 -  2-Lane Secondary Road
 -  State Border
 -  Our Route
-
- m/p/d  Pemex (magna, premium, diesel)
 -  City or Town
 -  Toll Booth
 -  Grocery Store
 -  Freeway Exit

